PARCO NAZIONALE DELL'ARCIPELAGO TOSCANO

Piano del Parco dell'Arcipelago Toscano

TAV. B2
Carta della zonazione

Scala 1 : 25.000

1 0 1 2 Km

sistema di riferimento Gauss Boaga fuso ovest

IL PRESIDENTE
Dott. Giampiero Sammuri

IL DIRETTORE
D.ssa Franca Zanichelli

N

Legenda

- Confine del parco

Zonazione

- A
- B
- C
- D
- Ds
- De *
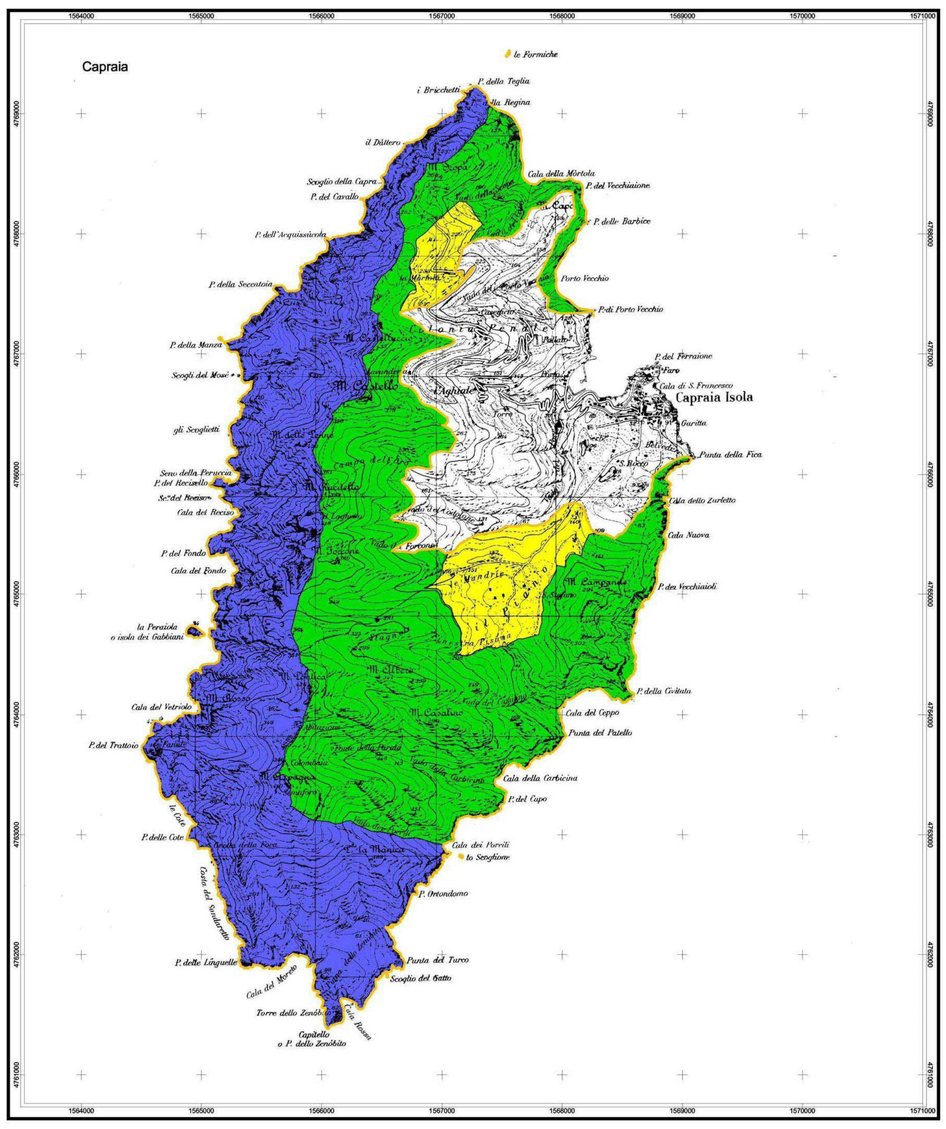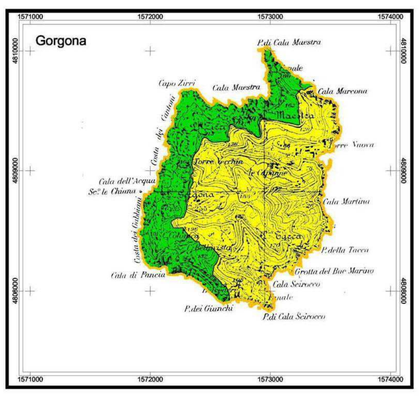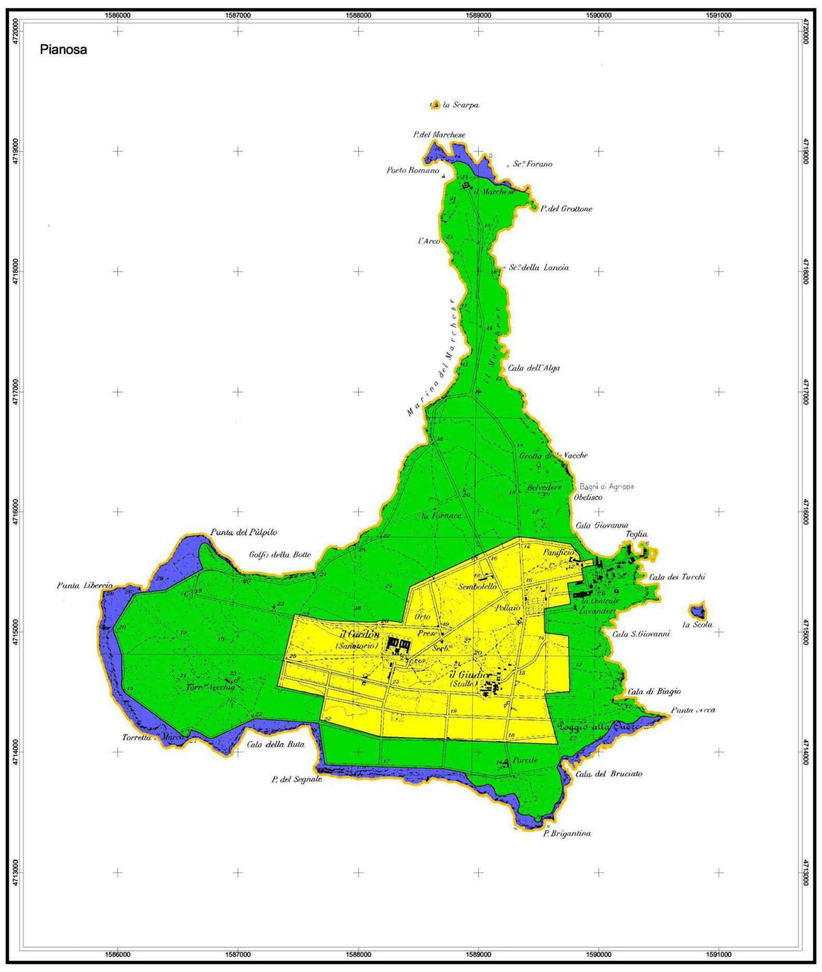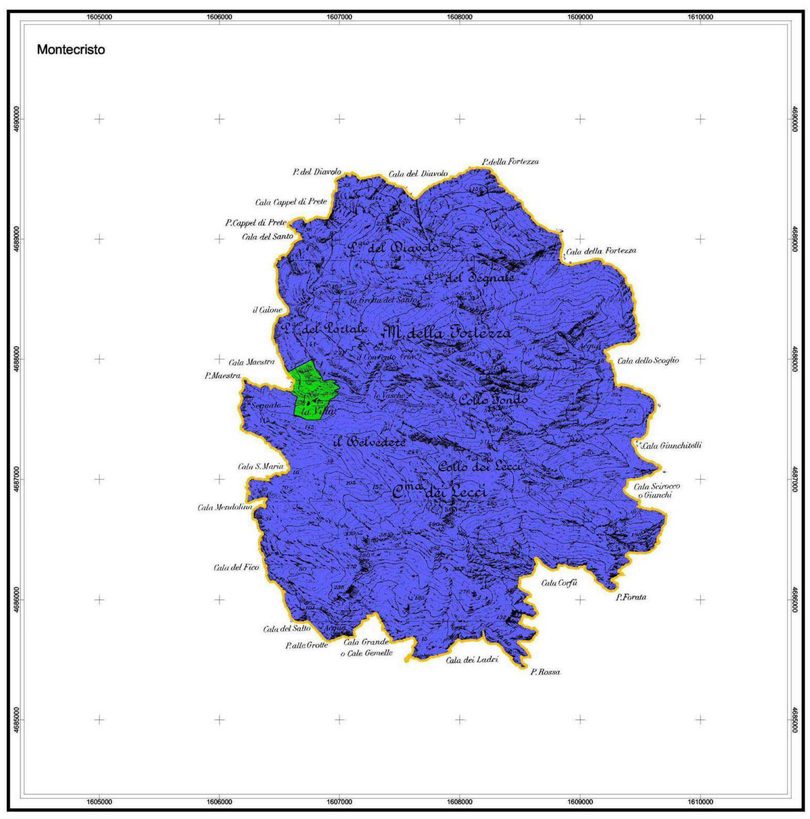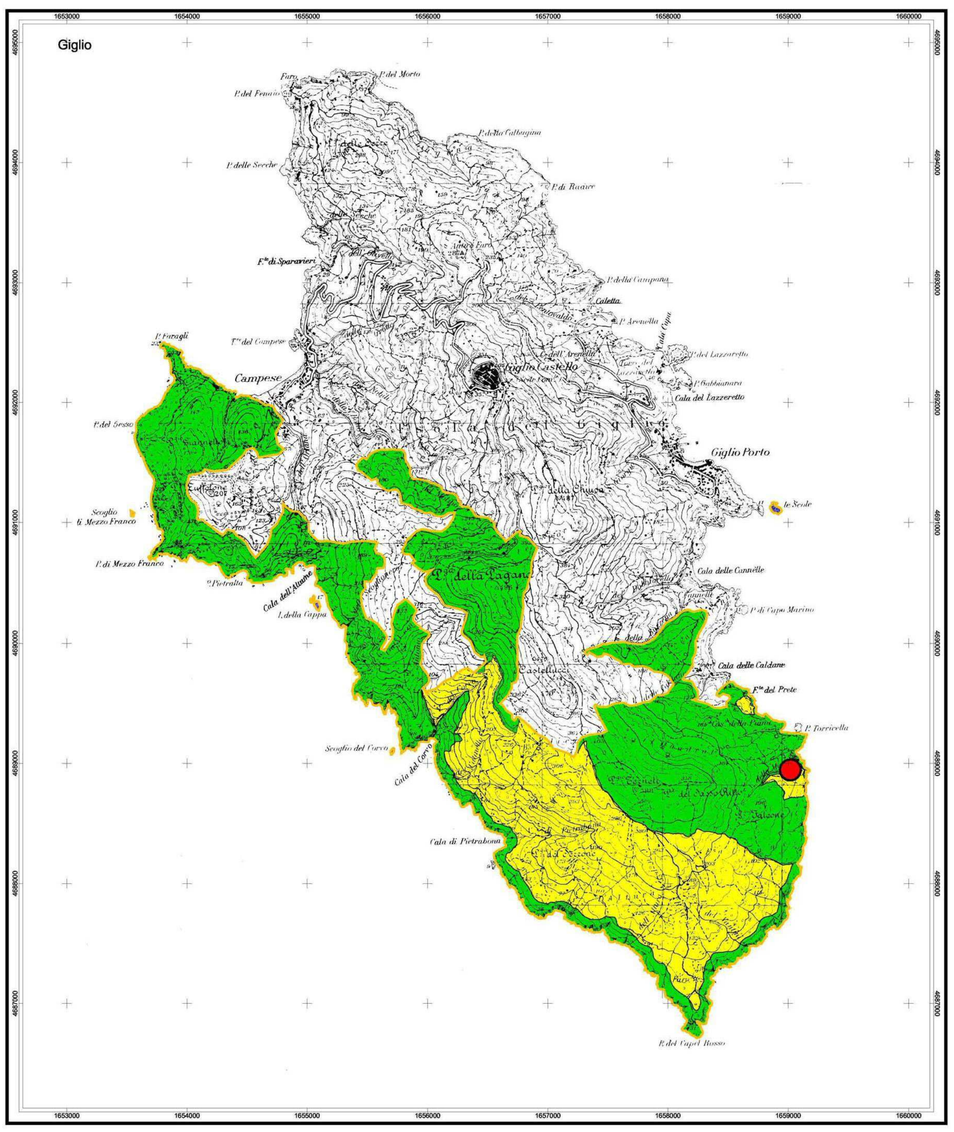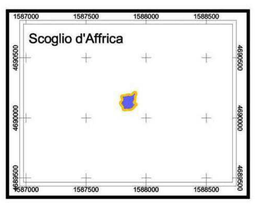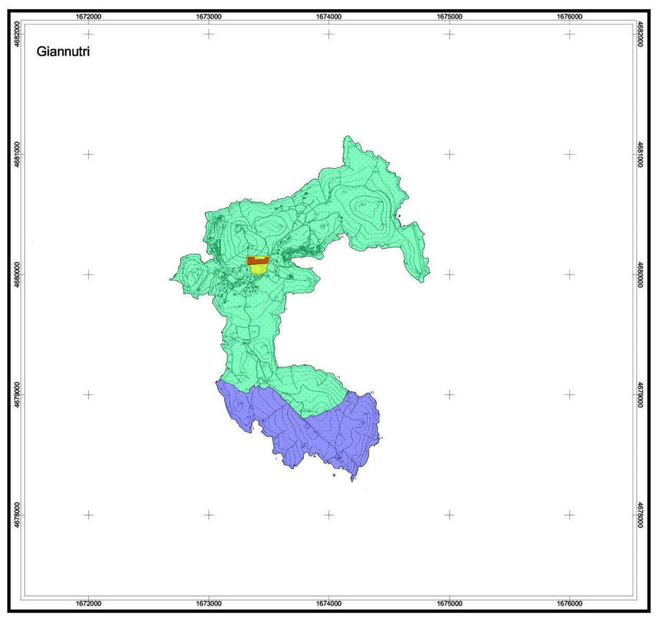
* Per il dettaglio si rimanda alla carta in scala 1:10.000